


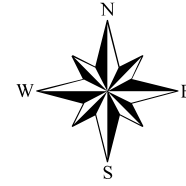


Gibson County Surveyor's Office
GIS Division



Gibson County Warning Sirens

1 inch = 6,000 feet



Legend

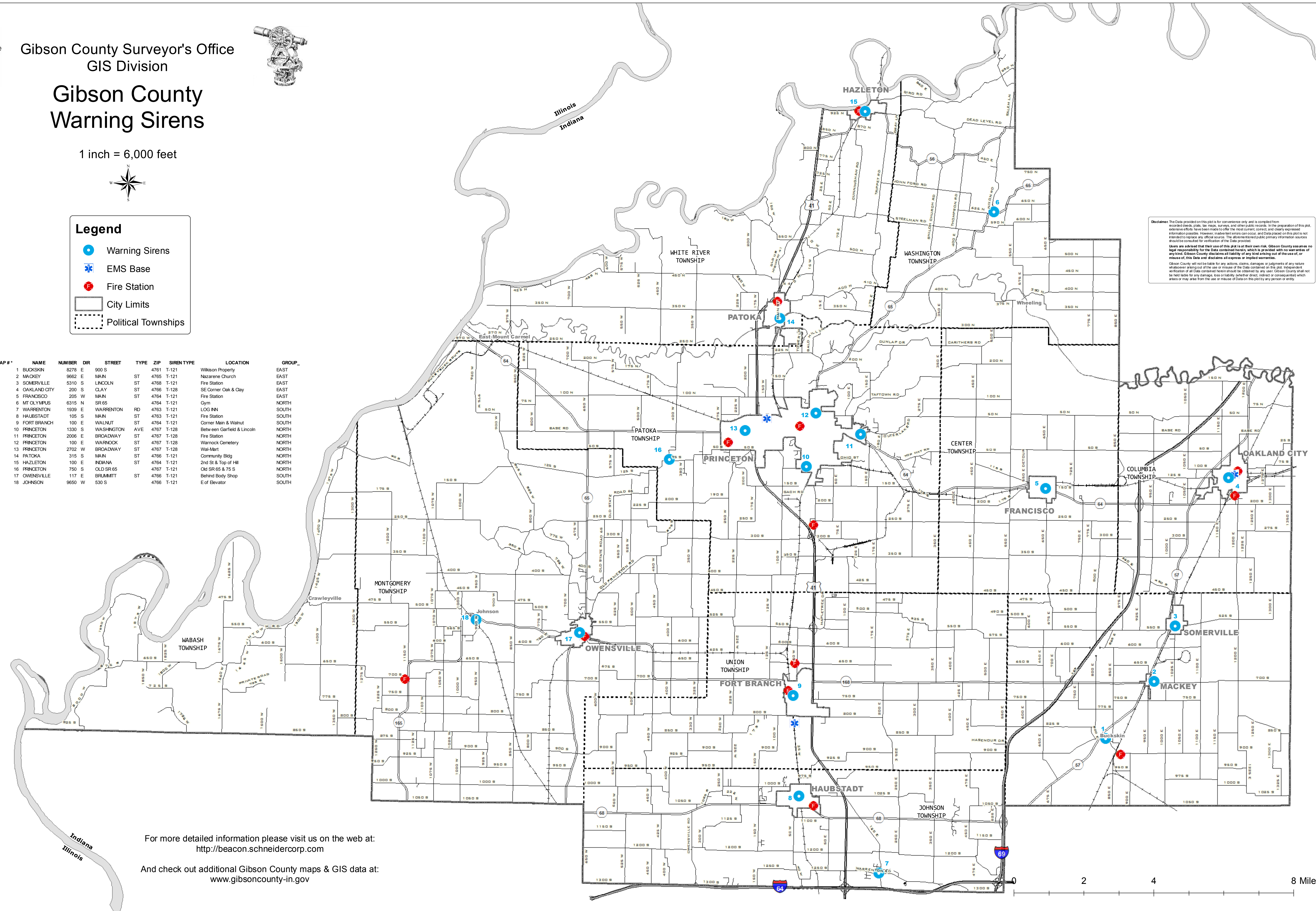
- Warning Sirens
- EMS Base
- Fire Station
- City Limits
- Political Townships

MAP #	NAME	NUMBER	DIR	STREET	TYPE	ZIP	SIREN TYPE	LOCATION	GROUP
1	BUCKSKIN	8278	E	900 S	ST	4761	T-121	Wilkinson Property	EAST
2	MACKEY	9652	E	MAIN	ST	4765	T-121	Nazarene Church	EAST
3	SOMERVILLE	5310	S	LINCOLN	ST	4768	T-121	Fire Station	EAST
4	OAKLAND CITY	200	S	CLAY	ST	4766	T-128	SE Corner Oak & Clay	EAST
5	FRANCISCO	205	W	MAIN	ST	4764	T-121	Fire Station	EAST
6	MT OLYMPUS	6315	N	SR 65	RD	4764	T-121	Gym	NORTH
7	WARRENTON	1939	E	WARRENTON	RD	4763	T-121	LOG INN	SOUTH
8	HAUBSTADT	105	S	MAIN	ST	4763	T-121	Fire Station	SOUTH
9	FORT BRANCH	100	E	WALNUT	ST	4764	T-121	Corner Main & Walnut	SOUTH
10	PRINCETON	1330	S	WASHINGTON	AVE	4767	T-128	Between Garfield & Lincoln	NORTH
11	PRINCETON	2006	E	BROADWAY	ST	4767	T-128	Fire Station	NORTH
12	PRINCETON	100	E	WARNOCK	ST	4767	T-128	Warnock Cemetery	NORTH
13	PRINCETON	2702	W	BROADWAY	ST	4767	T-128	Wal-Mart	NORTH
14	PATOKA	315	S	MAIN	ST	4766	T-121	Community Bldg	NORTH
15	HAZLETON	100	E	INDIANA	ST	4764	T-121	2nd St & Top of Hill	NORTH
16	PRINCETON	750	S	OLD SR 65	RD	4767	T-121	Old SR 65 & 75 S	NORTH
17	OWENSVILLE	117	E	BRUMMITT	ST	4766	T-121	Behind Body Shop	SOUTH
18	JOHNSON	9650	W	530 S	ST	4766	T-121	E of Elevator	SOUTH

Disclaimer: The Data provided on this plot is for convenience only and is compiled from recorded deeds, plats, tax maps, surveys, and other public records. In the preparation of this plot, extensive efforts have been made to offer the most current, correct, and clearly expressed information possible. However, inadvertent errors can occur, and Data placed on this plot is not intended to replace any official source. The aforementioned public primary information sources should be consulted for verification of the Data provided.

Users are advised that their use of this plot is at their own risk. Gibson County assumes no legal responsibility for the Data contained herein, which is provided with no warranties of any kind. Gibson County disclaims all liability of any kind arising out of the use of, or misuse of, this Data and disclaims all express or implied warranties.

Gibson County will not be liable for any actions, claims, damages or judgments of any nature whatsoever arising out of the use or misuse of the Data contained on this plot. Independent verification of all Data contained herein should be obtained by any user. Gibson County shall not be held liable for any damage, loss or liability, whether direct, indirect or consequential which arises or may arise from the use or misuse of Data on this plot by any person or entity.



For more detailed information please visit us on the web at:
<http://beacon.schneidercorp.com>

And check out additional Gibson County maps & GIS data at:
www.gibsoncounty-in.gov